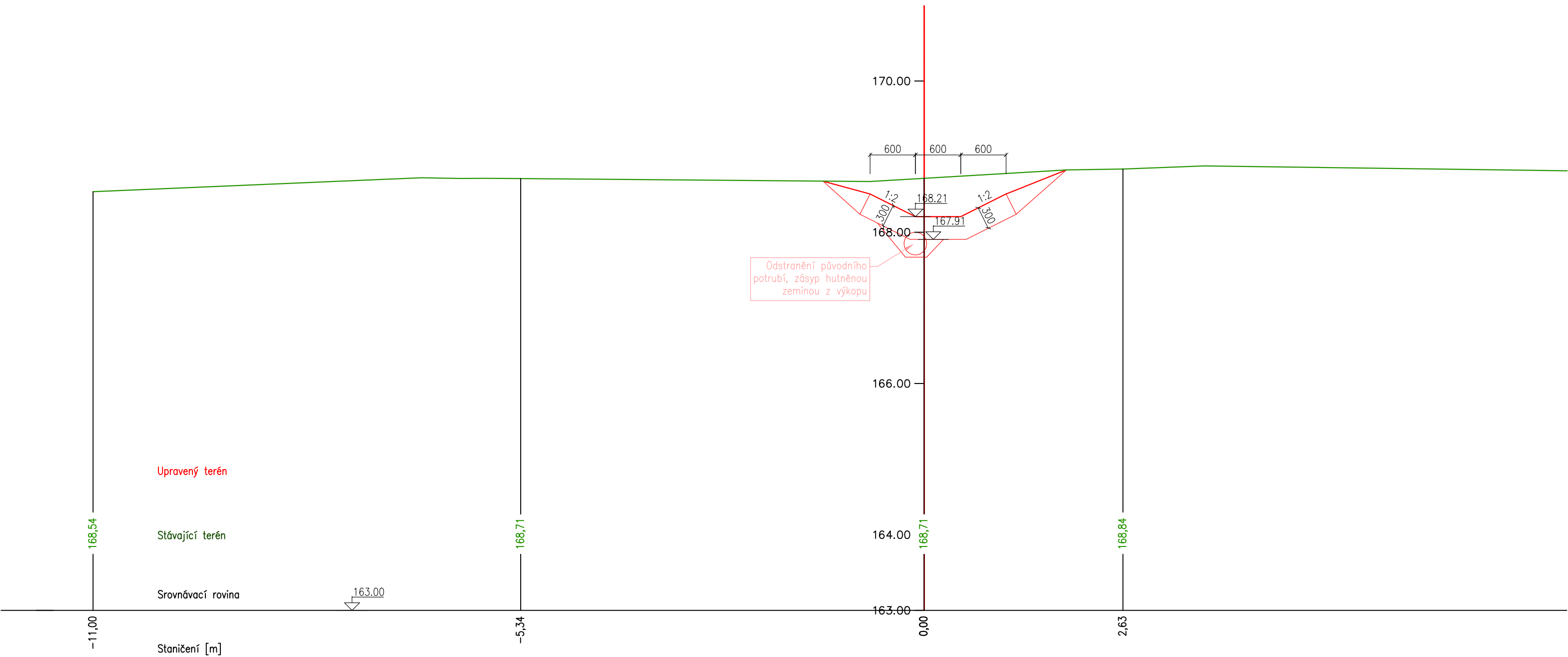
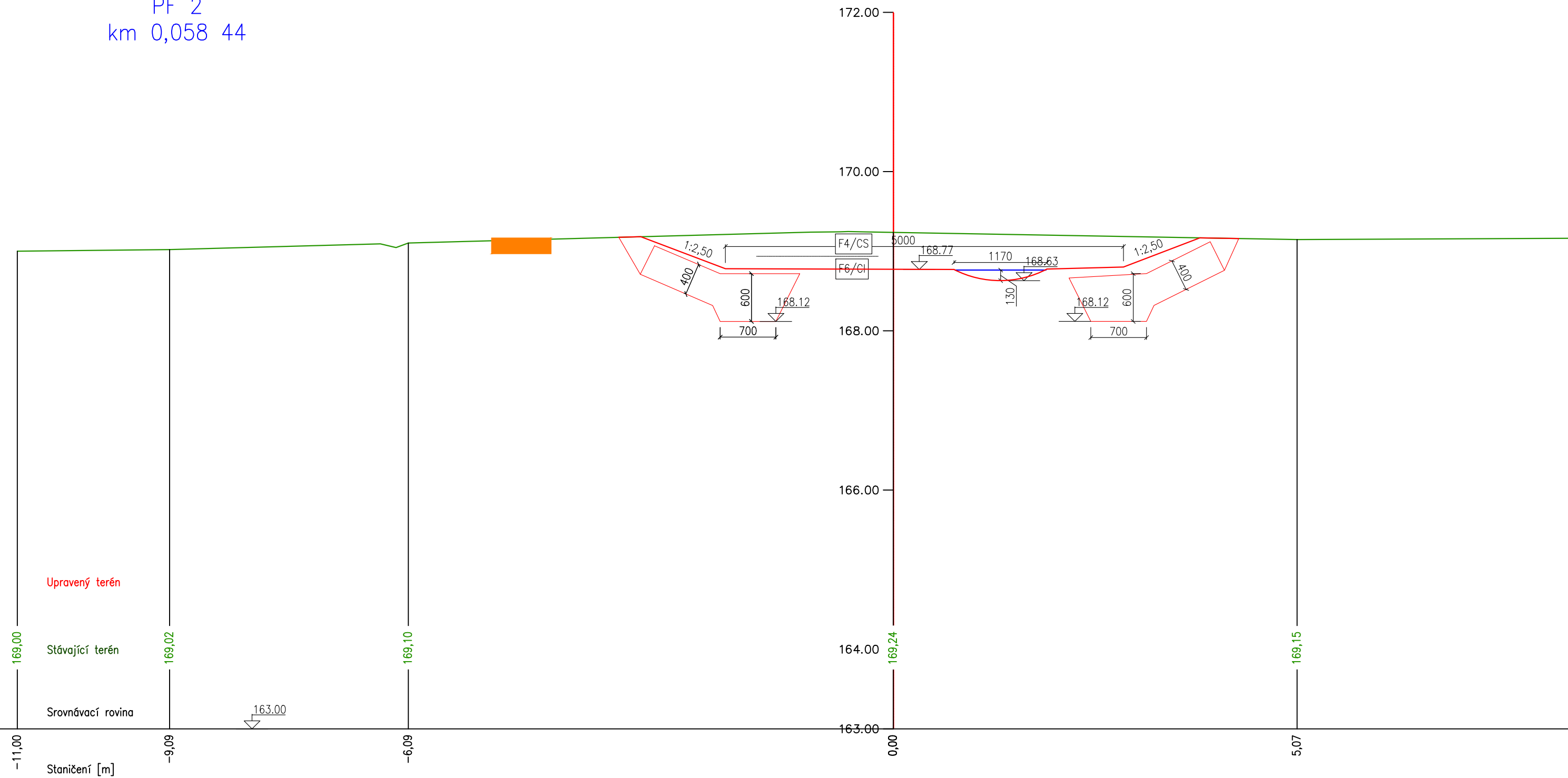


<b>ARAKI s.r.o.</b> Choteč 24, 252 26 Choteč IČO: 211 66 668		<b>AGROPLAN spol. s r.o.</b> Jeremenkova 9, 147 00 Praha 4 IČO: 481 10 141	
Vypracoval:		Zodpovědný projektant:	
Kraj: Ústecký	Obec: Velvěty	K.ú.: Velvěty	
Investor: SPÚ, KPÚ pro Ústecký kraj, Pobočka Teplice		Formát	
		Datum	05/2025
Akce: <b>REVITALIZACE TOKU 3 V K.Ú. VELVĚTY</b>		Č. zakázky	498-2024-508207
		Měřítko	1:50
Obsah: <b>PŘÍČNÉ ŘEZY</b>		Stupeň dok.	DSP/DPS
		Příloha	D.5

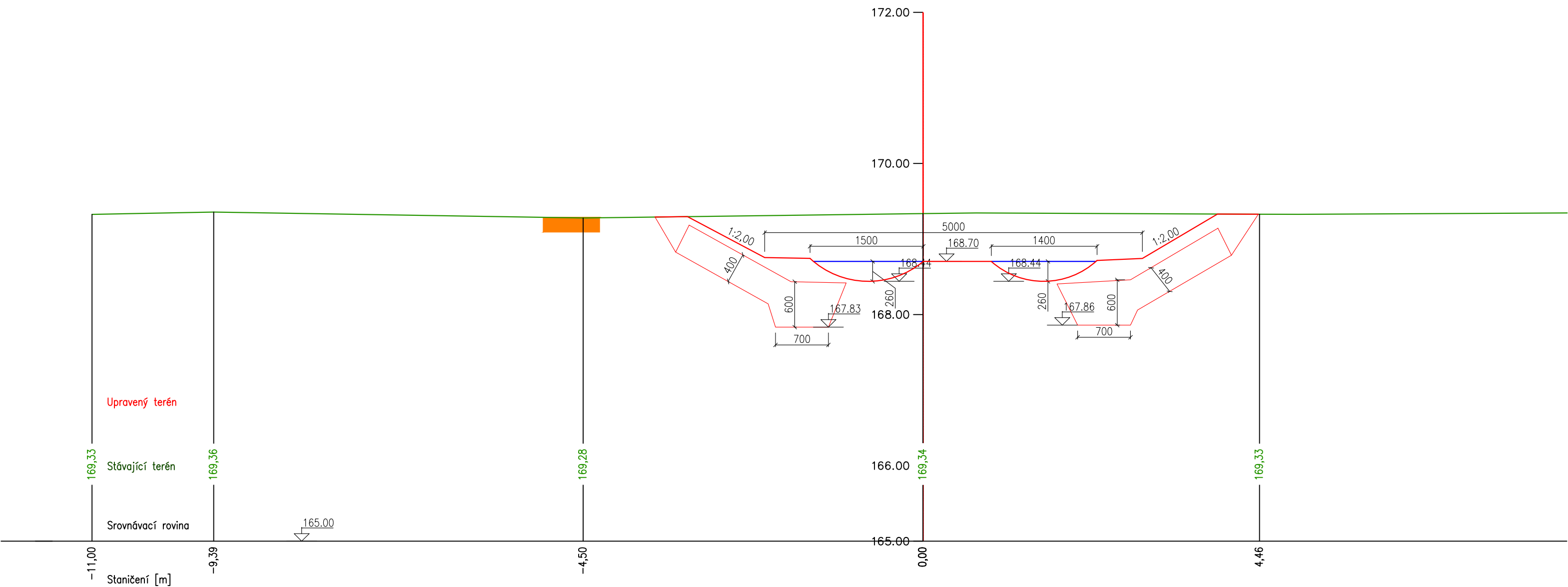
PF 1  
km 0,019 50



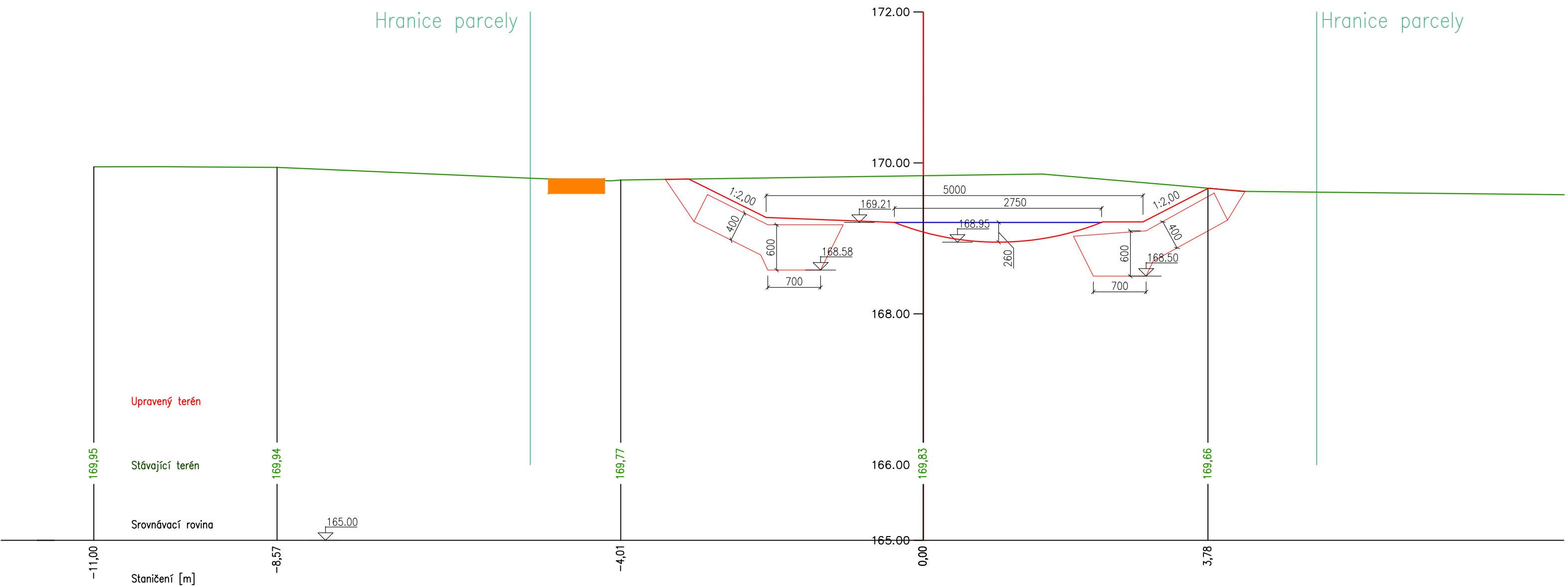
PF 2  
km 0,058 44



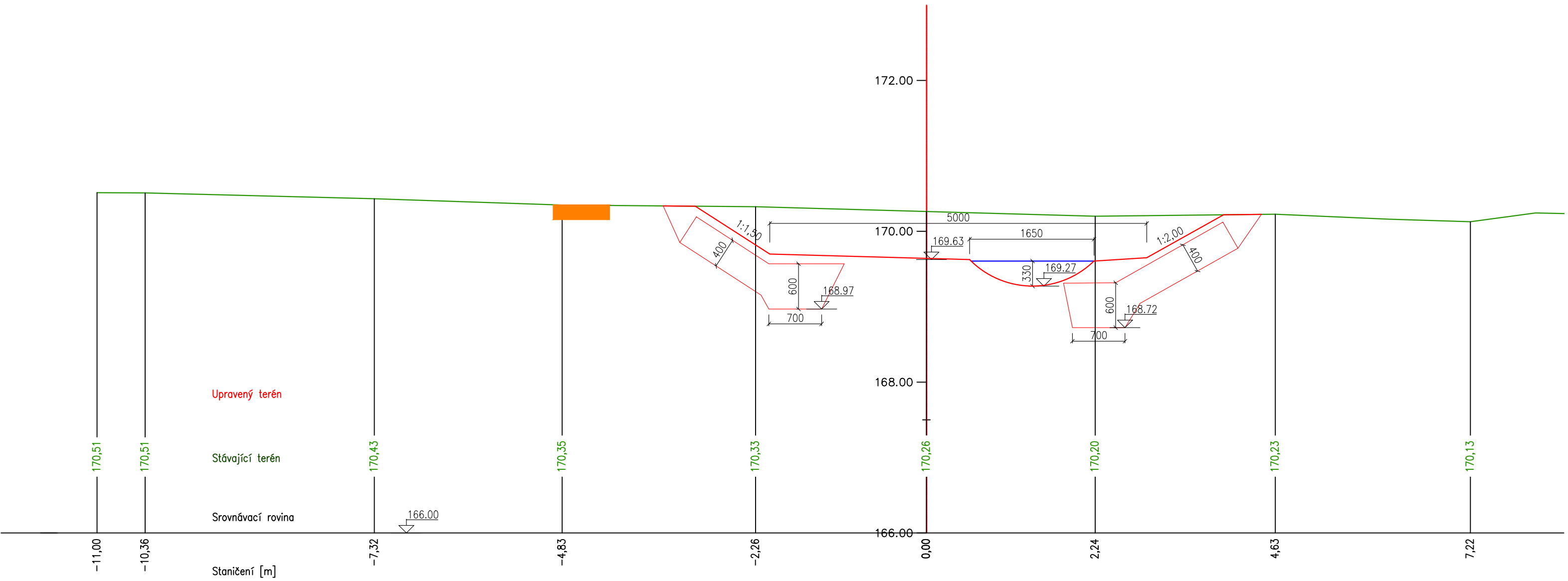
PF 3  
km 0,069 64



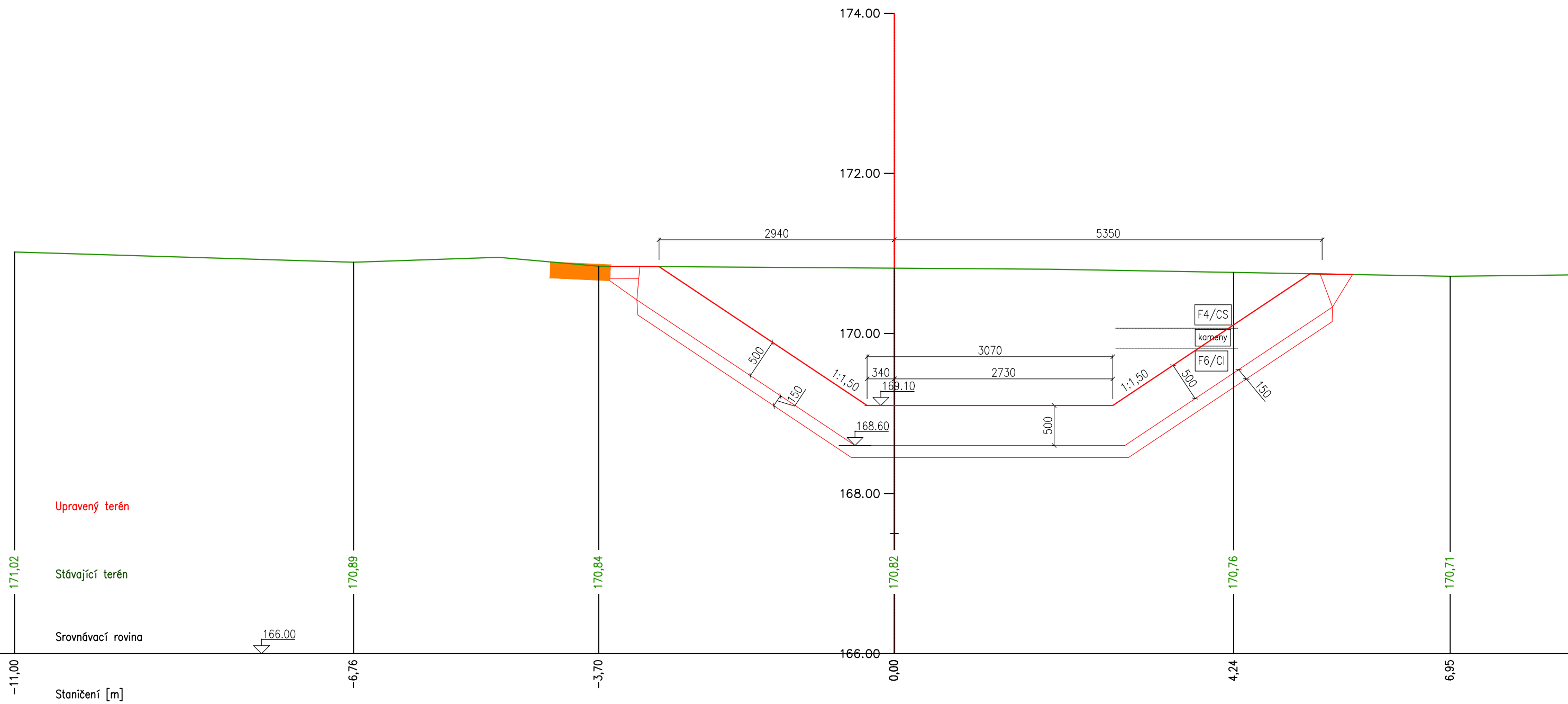
PF 4  
km 0,080 15



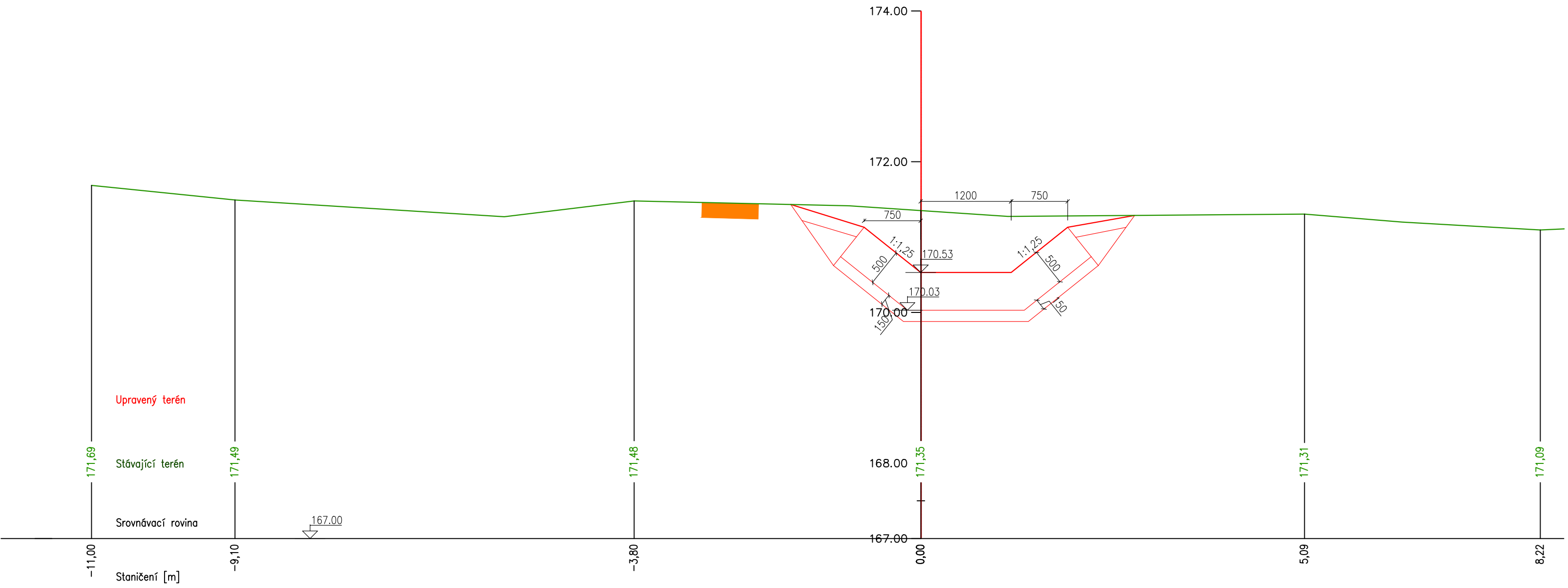
PF 5  
km 0,091 84



PF 6  
km 0,103 56

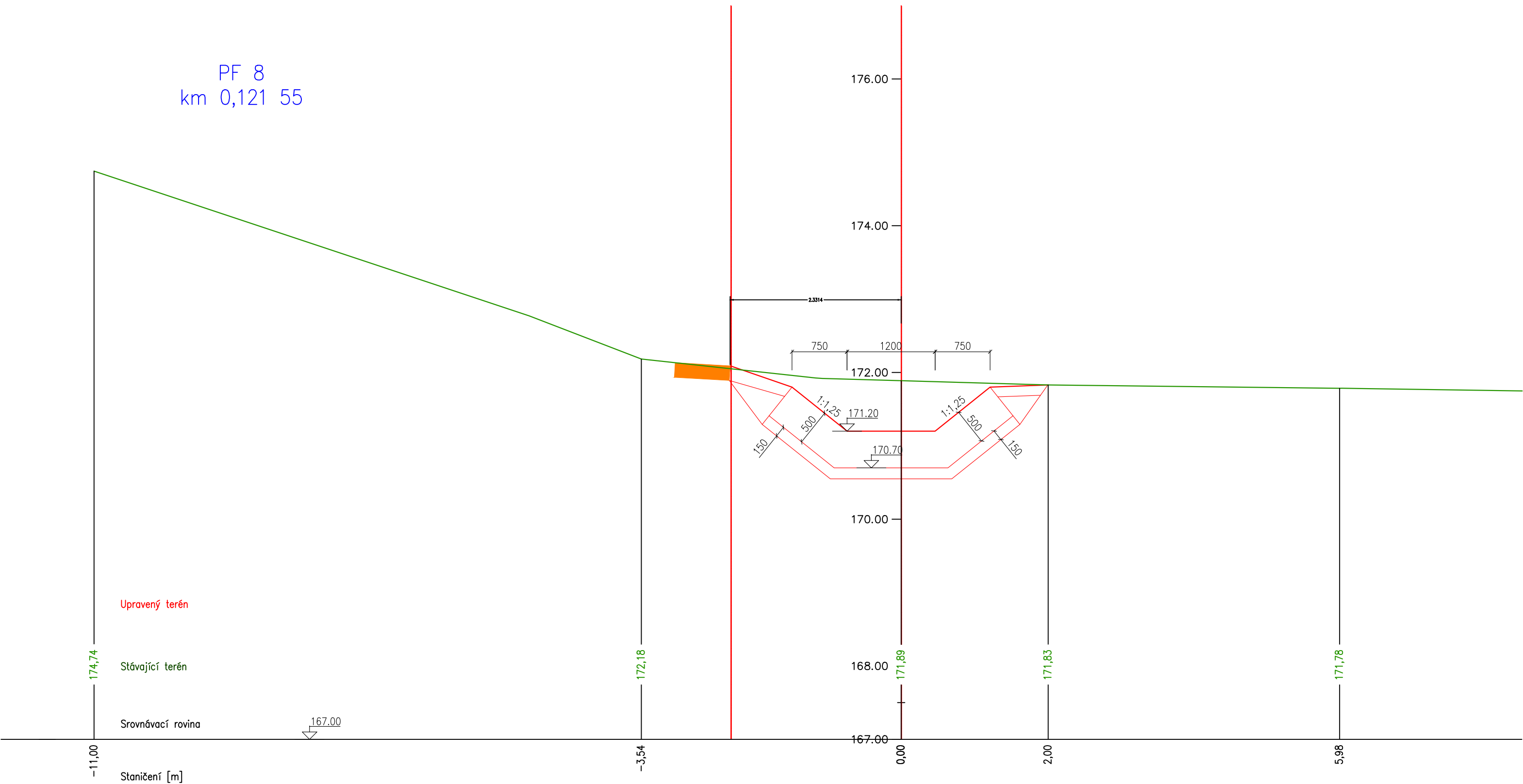


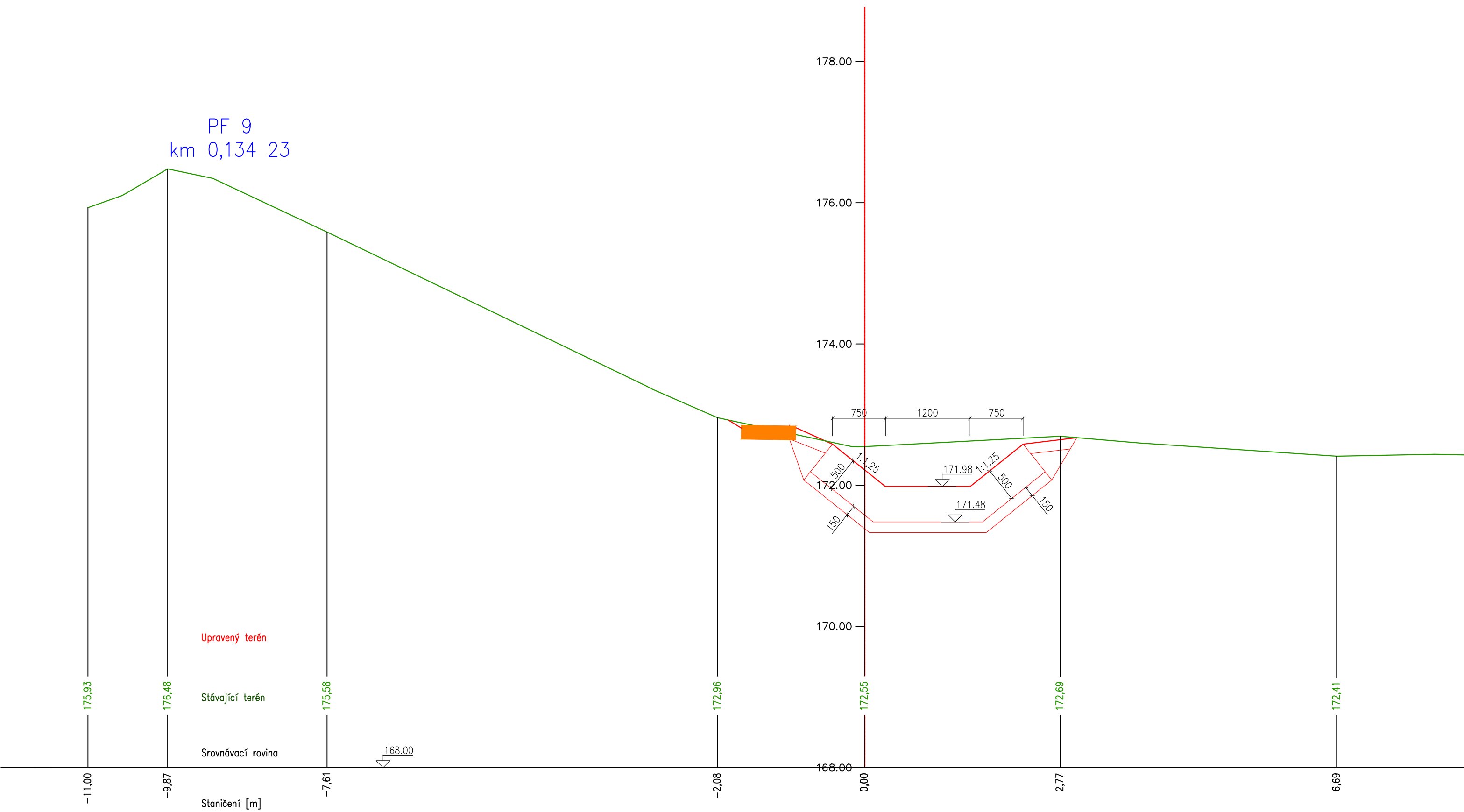
PF 7  
km 0,111 54



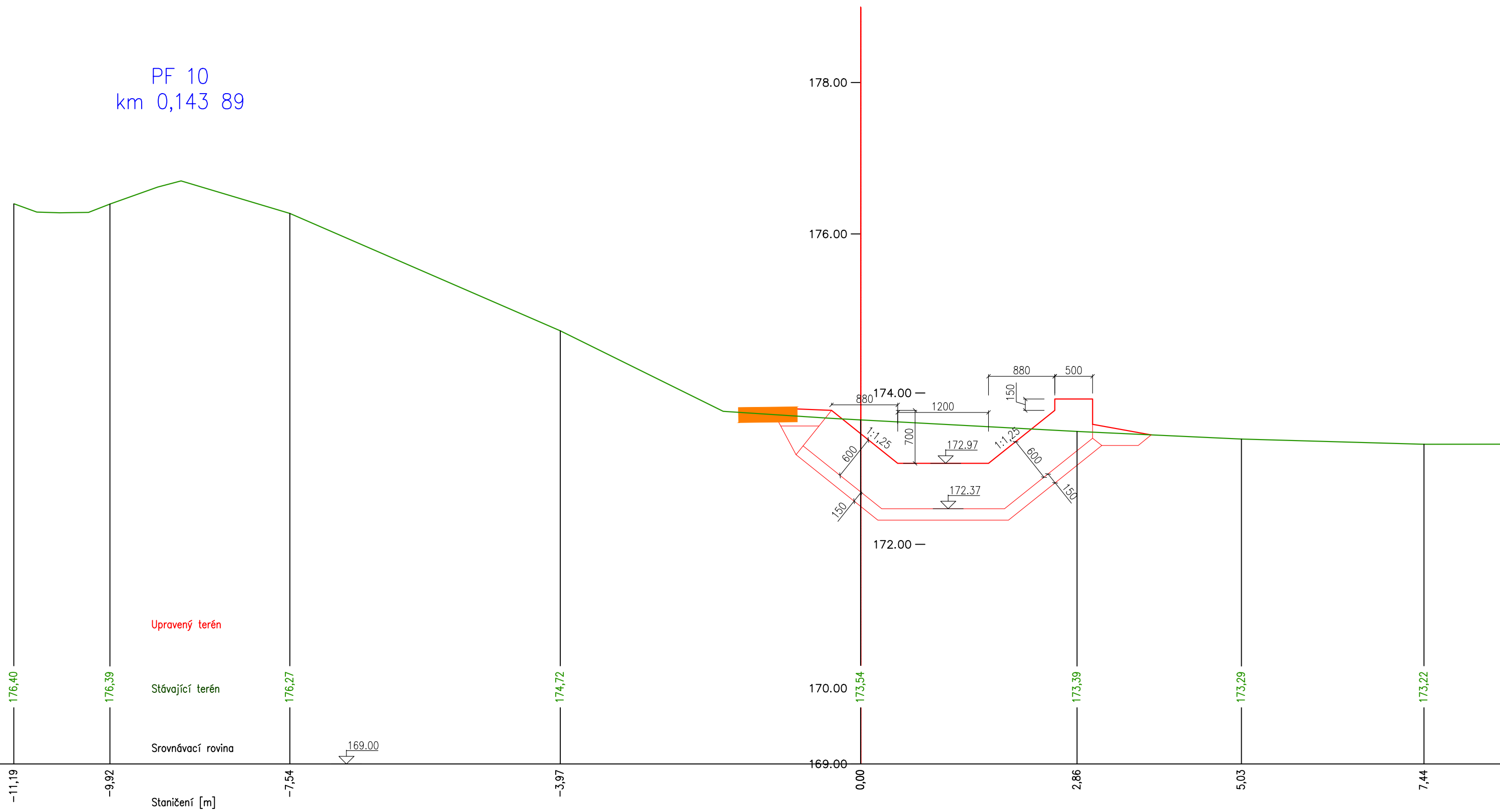


PF 8  
km 0,121 55

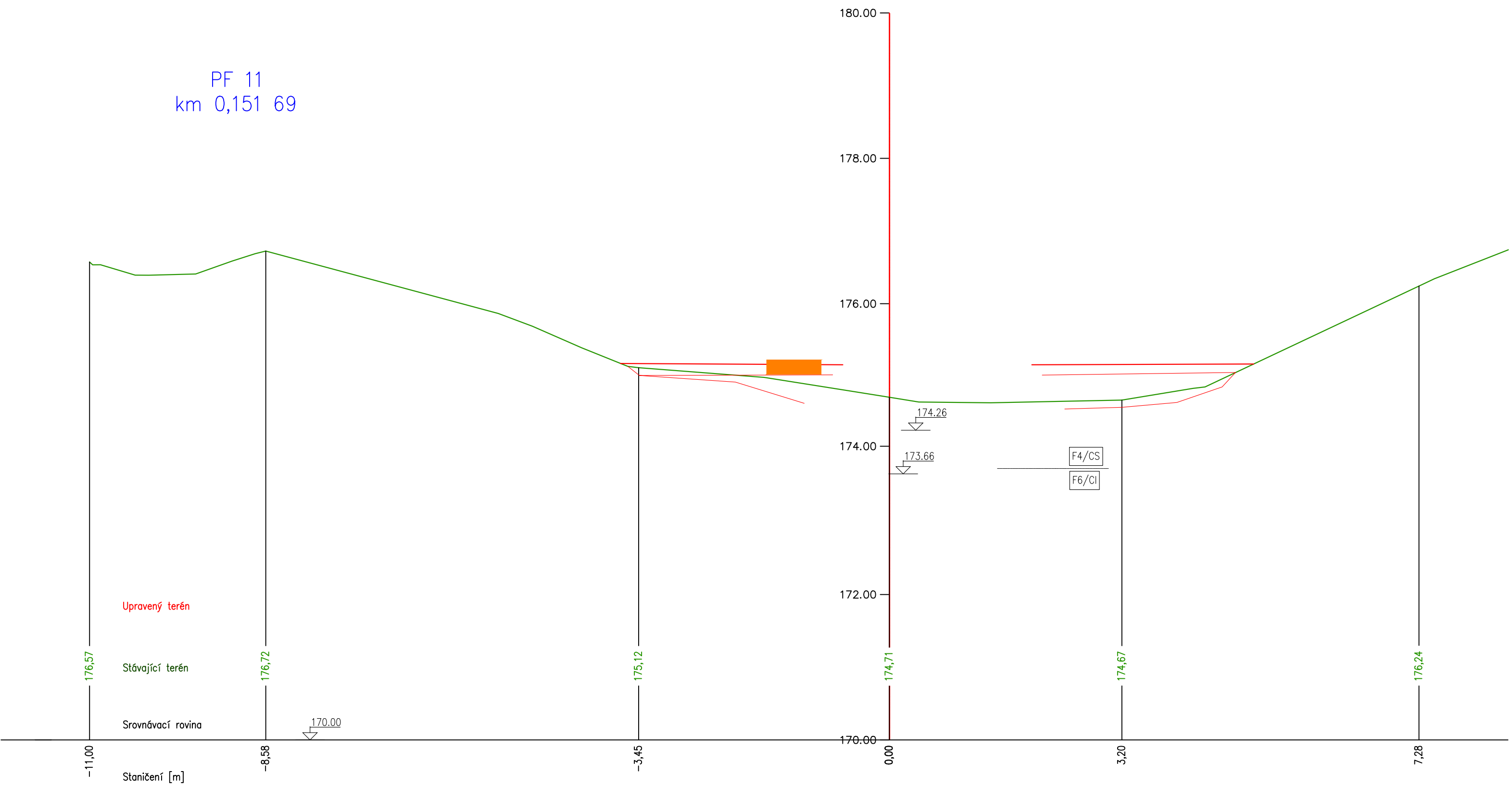




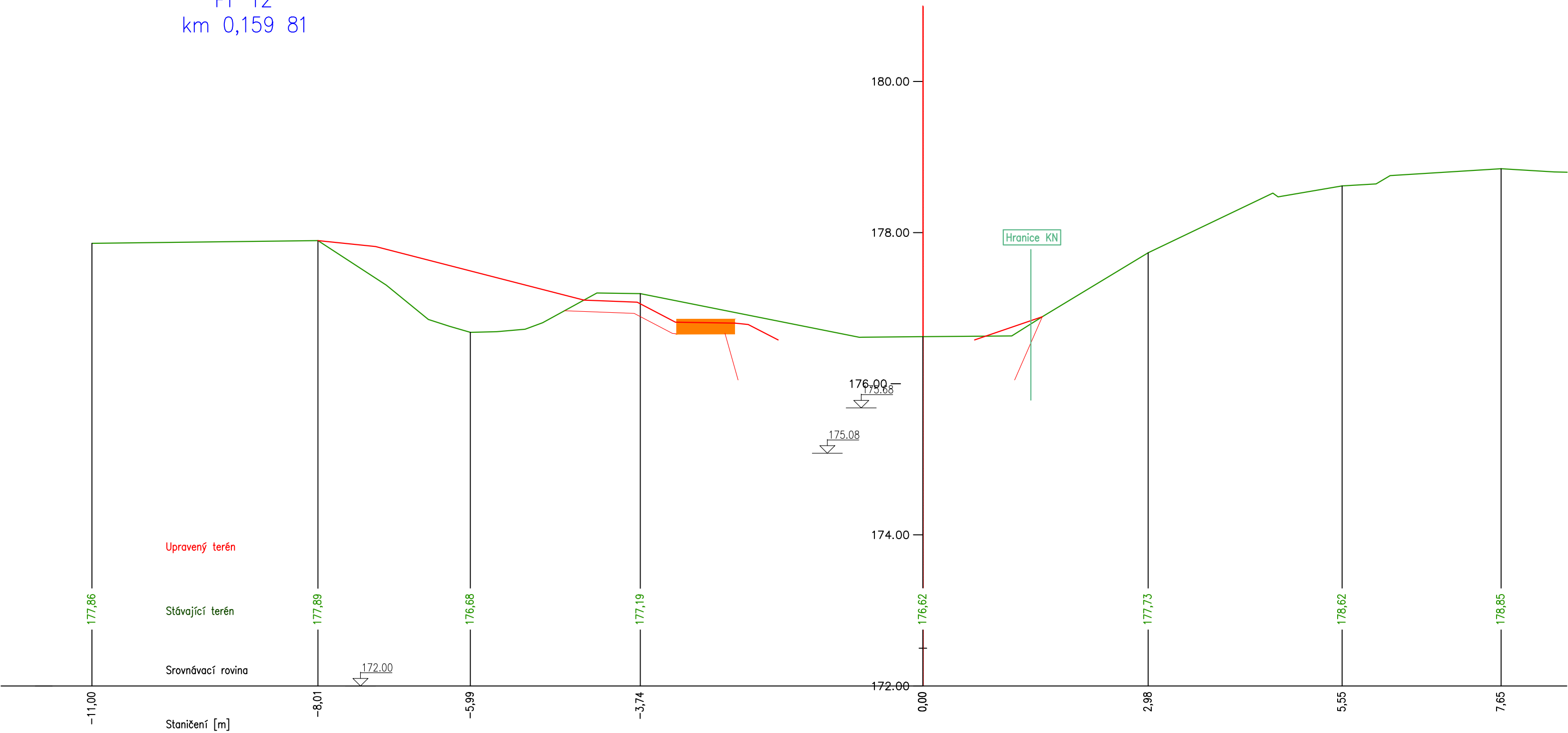
PF 10  
km 0,143 89



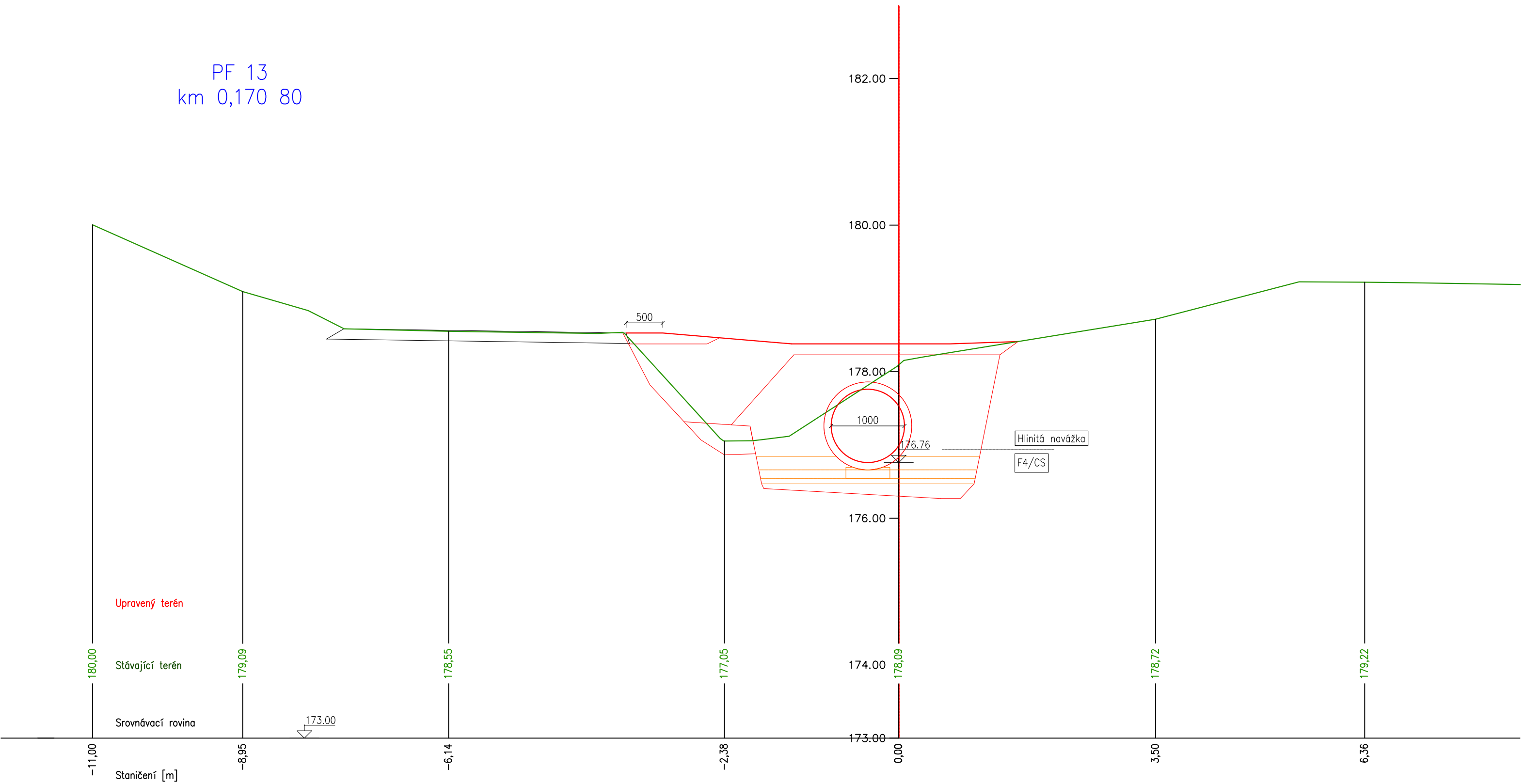
PF 11  
km 0,151 69



PF 12  
km 0,159 81

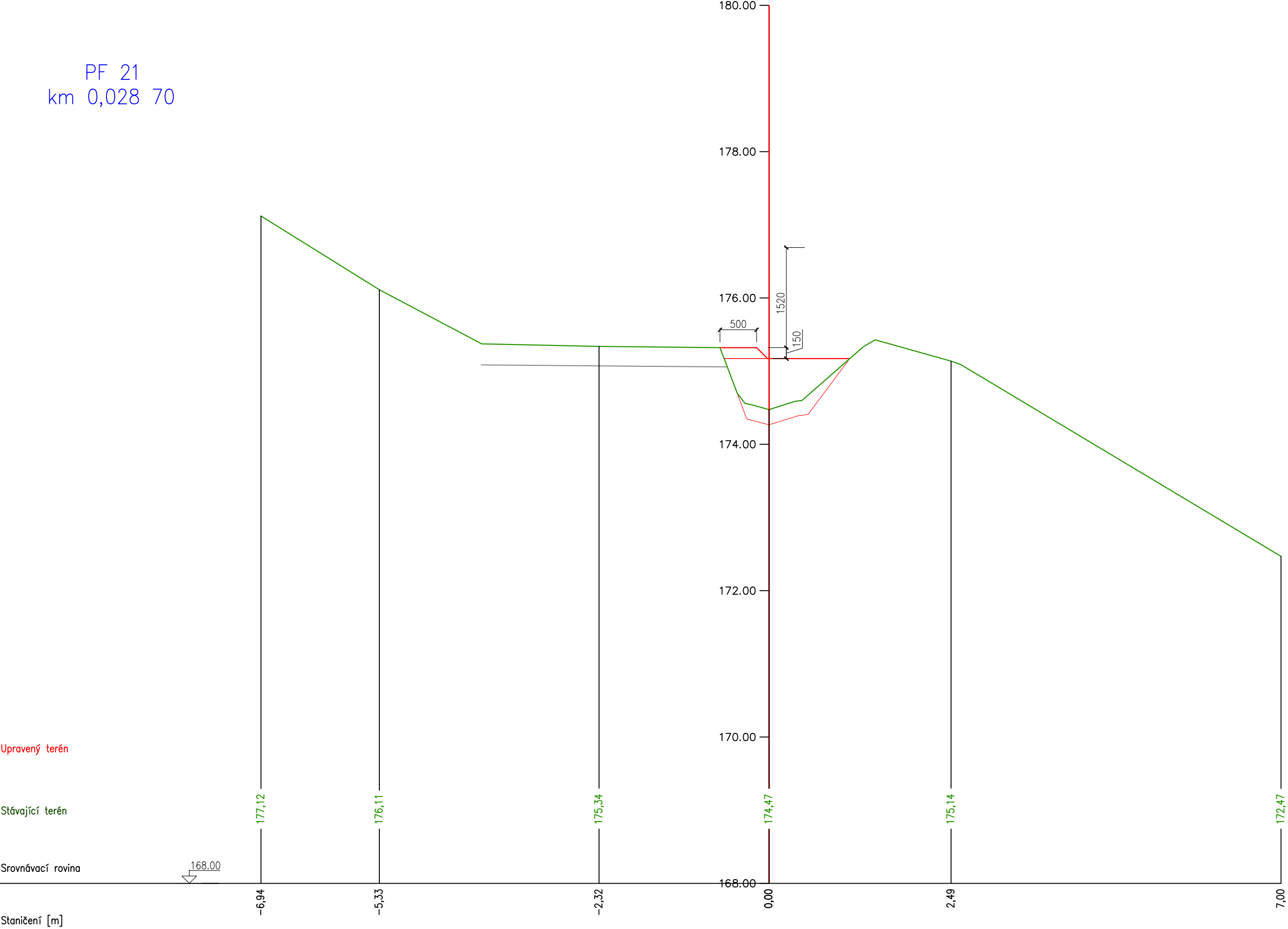


PF 13  
km 0,170 80



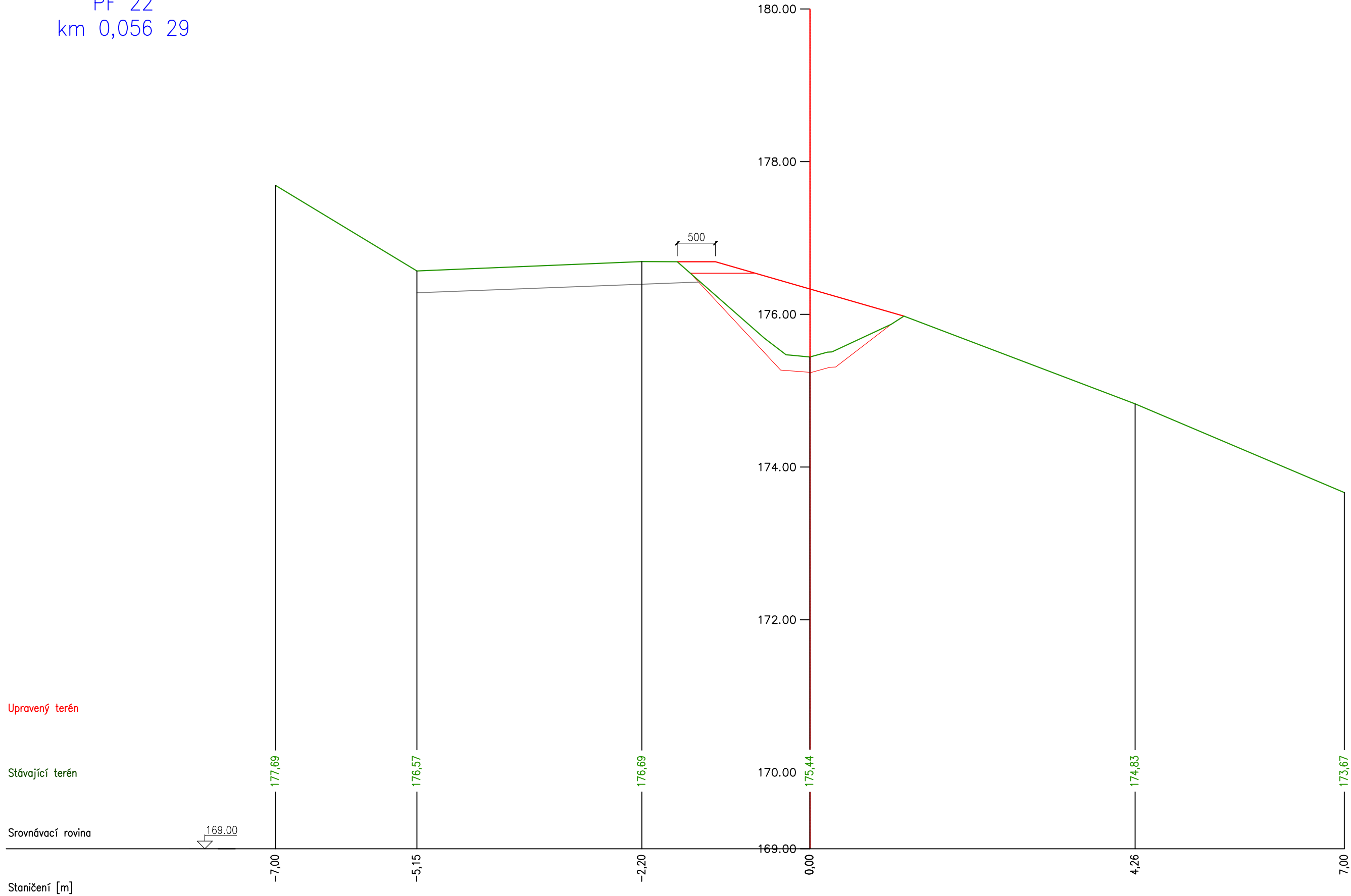
Technical drawing of a drainage plan showing a road cross-section and a drainage ditch. The drawing includes a green line representing the road profile, a red line representing the ditch profile, and a red rectangle representing the ditch structure. Dimensions are provided for the ditch width (1900), depth (2350), and various offsets (300, 1750, 178.00, 176.64, 176.00, 177.73, 179.18, 179.40, 179.07, 179.13, 179.91, 180.54, 173.00, 173.00, 176.00, 178.00, 178.99, 179.10, 179.18, 179.40, 179.91, 180.54).

PF 21  
km 0,028 70





PF 22  
km 0,056 29



PF 23  
km 0,078 66

